






From Redding

- | | | |
|--|--|------------|
|  | 1: Start out going WEST on SHASTA ST toward CA-273 S / CA-299 E / MARKET ST. | 0.1 miles |
|  | 2: Turn LEFT onto CA-273 S / CA-299 E / MARKET ST. | 0.1 miles |
|  | 3: Turn LEFT onto CA-299 E / TEHEMA ST. Continue to follow CA-299 E. | 1.3 miles |
|  | 4: Merge onto I-5 S via EXIT 2A toward RED BLUFF / SACRAMENTO. | 29.5 miles |
|  | 5: Take the CA-36 W / ANTELOPE BLVD exit- EXIT 649- toward CENTRAL RED BLUFF. | 0.2 miles |
|  | 6: Turn LEFT onto CA-36 / ANTELOPE BLVD. Continue to follow CA-36. | 2.2 miles |
|  | 7: CA-36 becomes CA-99 S. | 48.8 miles |
|  | 8: Turn LEFT onto CA-149. | 4.5 miles |
|  | 9: Take the CA-70 S ramp toward OROVILLE / MARYSVILLE. | 0.1 miles |
|  | 10: Stay STRAIGHT to go onto CA-70 S. | 6.2 miles |
|  | 11: Take the CA-162 / OROVILLE DAM BLVD exit- EXIT 46 | 0.2 miles |
|  | 12: Turn LEFT onto CA-162 / OROVILLE DAM BLVD E / CA-70 BR. Continue to follow CA-162 / OROVILLE DAM BLVD E. | 1.7 miles |
|  | 13: Turn RIGHT onto CA-162 / OLIVE HWY. | 2.5 miles |
|  | 14: End at Tyme To Bowl Lanes 4010 Olive Hwy - Oroville, CA 95966-5527 | |